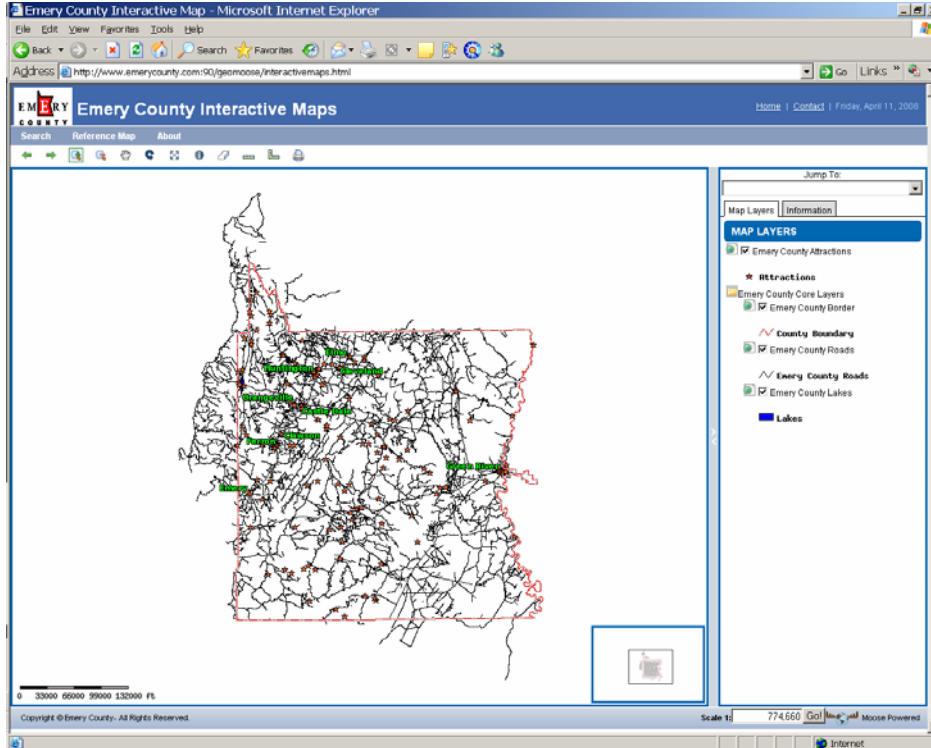













# Interactive Map Instructions



## Tools



-  - Used to go **back** to previous view
-  - Used to go **forward** to previous view
-  - Zoom in on layer
-  - Zoom out on layer
-  - Move around on map
-  - Refresh layers without reloading maps
-  - Zoom to full extent of map and layers
-  - Identify features by clicking on them
-  - Erase highlights
-  - Measure from one point to another or multiple points
-  - Measure area



- Print map into a PDF

Information Tab - Displays information gathered when clicked on a point

Map Layers – Shows which map layers are displayed, and allows you to turn off a layer by unchecking the checkbox.

Scale Bar – Shows distances on the map.

### **Menu Bar**

Search – Allows you to put in the name of a attraction, starting with a capital letter, and zooming to that location.

Reference Map – Changes the location of the reference map.

Instructions – provides instructions on how to work the map.