
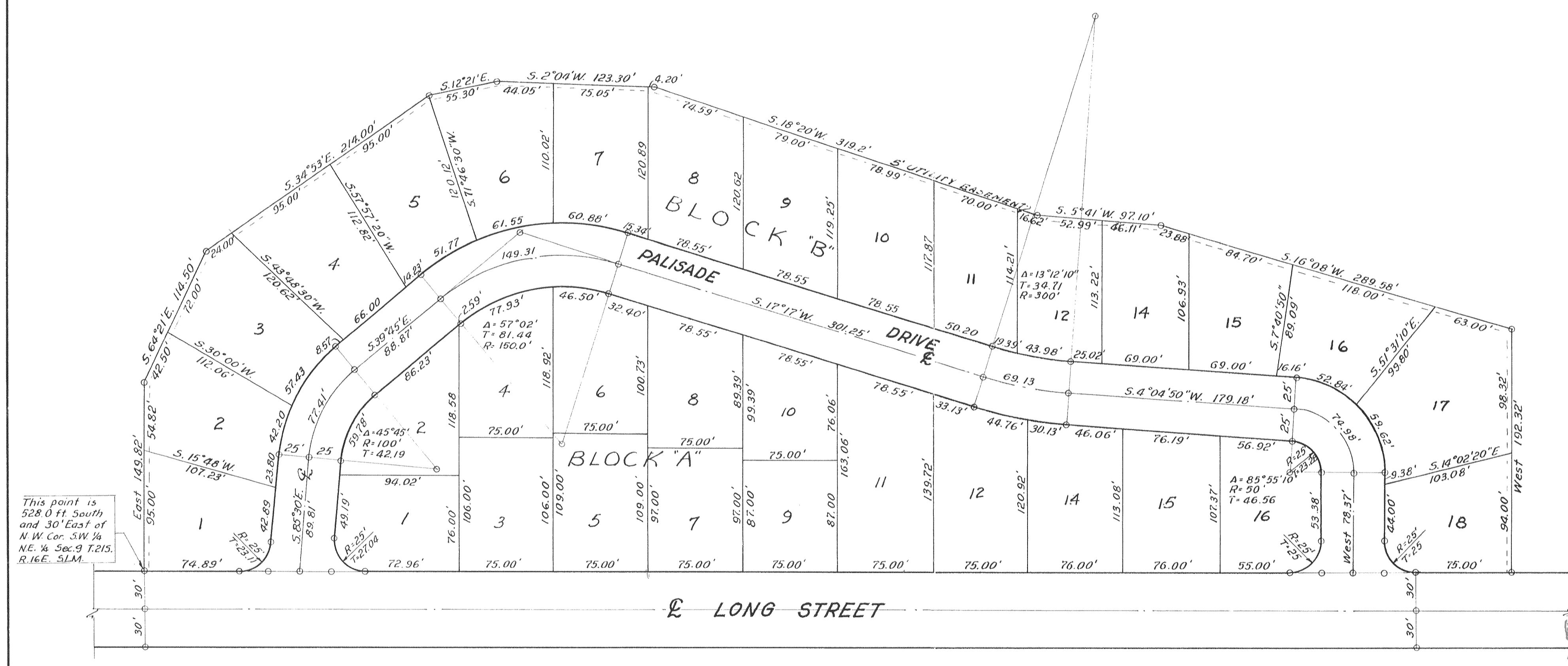
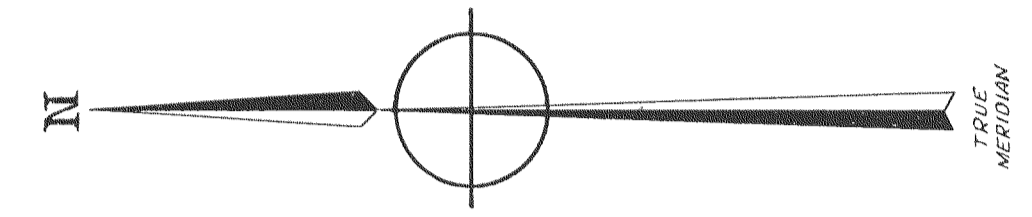


SURVEYOR'S CERTIFICATE




I, George H. Newell, do hereby certify that I am a Registered Professional Engineer and/or Land Surveyor, and that I hold certificate No. 1774, as prescribed under the laws of the State of Utah. I further certify that by authority of the Owners, I have made a survey of the tract of land shown on this plat and described below, and have subdivided said tract of land into lots and streets, hereafter to be known as Palitano Subdivision and that same has been correctly surveyed and staked on the ground as shown on this plat.



This point is 528.0 ft. South and 30' East of N.W. Cor. SW 1/4 NE 1/4 Sec. 9 T.21S. R.16E. S.1M.

POLITANO SUBDIVISION

Greenriver, Utah.



Scale: 1" = 600'

BOUNDARY DESCRIPTION		REMARKS
COURSE	DIST.	
		Beginning of a point 528.0 ft. South and 30' East of the N.W. Corner SW 1/4 NE 1/4 Sec. 9, T. 21 S., R. 16 E., S. 1 M. and Family Heirs
East	149.82'	
S. 61° 21' E.	114.50'	
S. 34° 53' E.	214.00'	
S. 12° 21' E.	95.30'	
S. 15° 22' W.	313.10'	
S. 5° 41' W.	97.10'	
S. 16° 05' W.	257.38'	
West	130.00'	
North	1080.00'	To the point of beginning

DATE

OWNER'S DEDICATION

Know all men by these presents that L, the undersigned owner () of the above described tract of land, having caused same to be subdivided into lots and streets to be hereafter known as the

Palitano Subdivision

do hereby dedicate for perpetual use of the public all parcels of land shown on this plat as intended for Public use.

In witness whereof I have hereunto set my signature this 18th day of July A.D., 1956

Palisade Drive 30 ft. wide 1108.31 ft. long

MALCOLM POLITANO

ACKNOWLEDGMENT

STATE OF UTAH } S.S.
County of Emery }

On the 18th day of July A.D., 1956, personally appeared before me, the undersigned Notary Public, in and for said County of Emery in said State of Utah, the signer () of the above Owner's dedication, _____ in number, who duly acknowledged to me that Malcolm Politano signed it freely and voluntarily and for the uses and purposes therein mentioned.

MY COMMISSION EXPIRES: 7-25-59

Walter H. Woodland
NOTARY PUBLIC
RESIDING IN _____ COUNTY

CITY PLANNING COMMISSION APPROVAL
APPROVED THIS 18 DAY OF July A.D., 1956, BY THE GREENRIVER CITY PLANNING COMMISSION
Haward Dilliman
CHAIRMAN, Greenriver City PLANNING COMM.

CITY SURVEYOR'S CERTIFICATE
I HEREBY CERTIFY THAT I HAVE HAD THIS PLAT, AND SAID TRACT, AS STAKED, EXAMINED BY THIS OFFICE, AND IT IS CORRECT AND IN ACCORDANCE WITH INFORMATION ON FILE IN THIS OFFICE.
George H. Newell
Greenriver City SURVEYOR
DATE 7-18-56

APPROVAL AS TO FORM
APPROVED AS TO FORM THIS 7-5-56 DAY OF July A.D., 1956
Royce G. Hulsey
Greenriver City ATTORNEY

CITY COMMISSION APPROVAL & ACCEPTANCE
PRESENTED TO THE BOARD OF Greenriver CITY COMMISSIONERS THIS 7 DAY OF July A.D., 1956, AT WHICH TIME THIS SUBDIVISION WAS APPROVED AND ACCEPTED
ATTEST: Margaret L. Anderson
Greenriver City CLERK
Walter H. Woodland
CHAIRMAN, Bd. OF Greenriver City COMM.

RECORDED # 150364
STATE OF UTAH, COUNTY OF Emery, RECORDED AND FILED AT THE REQUEST OF Malcolm Politano
DATE 7-18-56 TIME 6:11 BOOK 4 PAGE 92-93
FEE \$ 11.20
Walter H. Woodland
COUNTY RECORDER