


SURVEYOR'S CERTIFICATE

I, Lee M. Swasey, do hereby certify that I am a Professional Land Surveyor and that I hold Certificate No. 163634 as prescribed under the laws of the State of Utah. I further certify by authority of the owners, I have caused a survey to be made of the tract shown on this plat and described below, and have subdivided said tract of land into Lots, Streets, and Easements as shown on this plat and that this plat is true and accurate to the best of my knowledge and belief.

BOUNDARY DESCRIPTION

Beginning at a point which is S 87°27'10" W, 389.30 feet along 40 acre line from the Southeast corner of the Northeast quarter of the Northwest quarter of Section 30, Township 18 South, Range 8 East, SLB&M; thence N 00°11'11" E, 11.05 feet; thence N 88°31'04" E, 963.21 feet; thence S 31°35'22" E, 3.30 feet to the 40 acre line; thence S 88°25'22" W, 14.94 feet; thence S 30°05'14" E, 195.23 feet; thence S 63°37'10" W, 106.69 feet; thence S 87°27'10" W, 999.91 feet; thence N 02°32'50" W, 225.72 feet to the 40 acre line; thence N87°27'10" E, 57.02 feet to the point of beginning.

Lee M. Swasey
 LEE M. SWASEY
 2/2/11
 DATE



Ent 399786 Page 1 of 1
 Date: 05-APR-2011 11:59:35PM
 Fee: \$35.00 Check
 Filed By: SB
 DIXIE SWASEY, Recorder
 EMERY COUNTY CORPORATION
 For: JOHANSEN & TUTTLE ENGINEERING

OWNER'S DEDICATION

Know all men by these presents that we, all of the undersigned owners of all of the property described in the surveyor's certificate hereon and shown on this plat, have caused the same to be subdivided into Lots, Streets, and Easements, and do hereby dedicate the streets and other areas as dedicated herein for the perpetual use of the public.

In witness hereof we have hereunto set our hands this 14 day of APRIL, 2011.


Bob Wilson

Madelene Wilson

ACKNOWLEDGMENT

State of Utah }
 County of Emery } SS
 On the 14 day of April, 2011, personally appeared before me the signers of the foregoing dedication who duly acknowledged to me that they did execute the same.


Cindy Nielson
 NOTARY PUBLIC



ACCEPTANCE BY LEGISLATIVE BODY

The City Council of Orangeville City, Emery County, Utah, hereby accepts the dedication of all Streets, Easements, and other parcels of land intended for public purposes for the perpetual use of the public this 14 day of April, 2011.

Carol Larson MAYOR
Carole Larson COUNCILMAN
W. W. Smith COUNCILMAN
Justin Smith COUNCILMAN
Kevin W. Reynolds COUNCILMAN
W. W. Smith COUNCILMAN
 ATTEST Kuane Freyfang RECORDER



BOB WILSON MINOR SUBDIVISION

ORANGEVILLE CITY, EMERY COUNTY, UTAH

PLANNING COMMISSION APPROVAL
 Approved this 14 day of APRIL, 2011 by the Orangeville City Planning Commission.
John P. Mad
 CHAIRMAN, PLANNING COMMISSION

CASTLE VALLEY SPECIAL SERVICE DISTRICT APPROVAL
 Approved this 11 day of APRIL, 2011 by the Castle Valley Special Service District.
Bradley H. Jahn
 CHAIRMAN, C.V.S.S.D.

SOUTHEASTERN UTAH DISTRICT HEALTH DEPARTMENT
 APPROVED THIS 7 DAY OF APRIL, A.D. 2011.
Bob Swasey
 ENVIRONMENTAL HEALTH DIRECTOR

APPROVAL AS TO FORM
 APPROVED THIS 19 DAY OF APRIL, A.D. 2011.
M. Mad
 CITY ATTORNEY

RECORDED # 399786
 STATE OF UTAH, COUNTY OF Emery, RECORDED AND FILED AT THE REQUEST OF Johansen & Tuttle.
 DATE 04/25/2011 TIME 1:39 BOOK 222 PAGE 1
435.00 FEE \$
Nicie Swasey COUNTY RECORDER

Prepared By: Johansen & Tuttle ENGINEERING INC. Drawn by L.M. Swasey
 BOX 487, CASTLE DALE, UTAH 84513 (435) 381-2523 Date 2-Feb-2011
 FAX (435) 381-2522 email jst@ev.net Scale 1" = 50'
 Prepared For: Bob Lee and Madelene Wilson, P.O. Box 261, Orangeville, Utah, 84537, (435) 748-2083
 Tax ID's, 1-240-55 and 1-240A-6 Entry No. 337053 Book 208, Page 780-781 and Entry No. 357767 Book 273, Page 521